



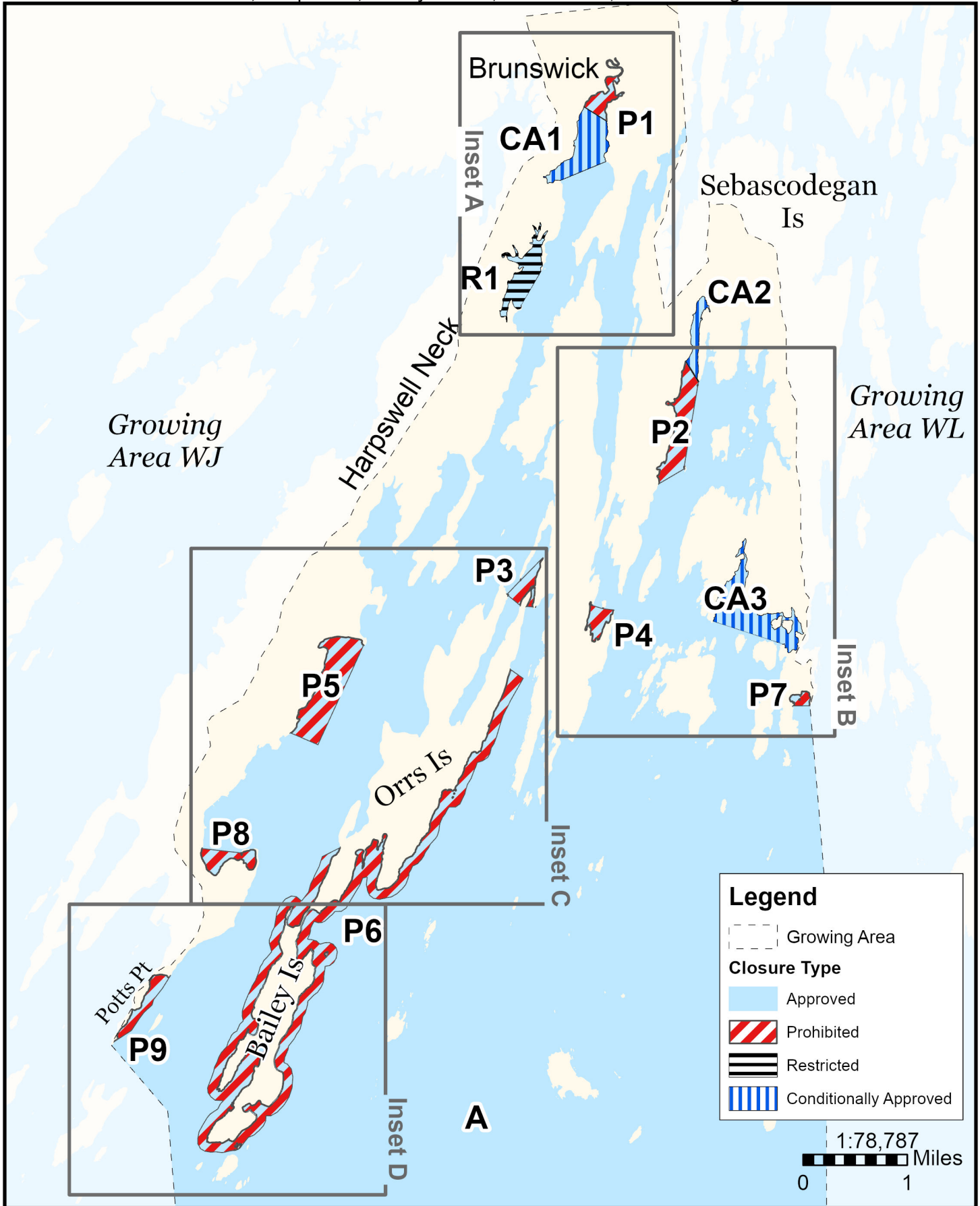
# Maine Department of Marine Resources

## Growing Area WK, Insets A - D

August 14, 2023



Brunswick, Harpswell, Bailey Island, Orrs Island, Sebascodogan Island



This map is provided as a courtesy. Read the provided legal notice for closure details. Closures are not shown outside of the designated growing area. Maritime navigational aids are for reference only and are not suitable for maritime navigation.

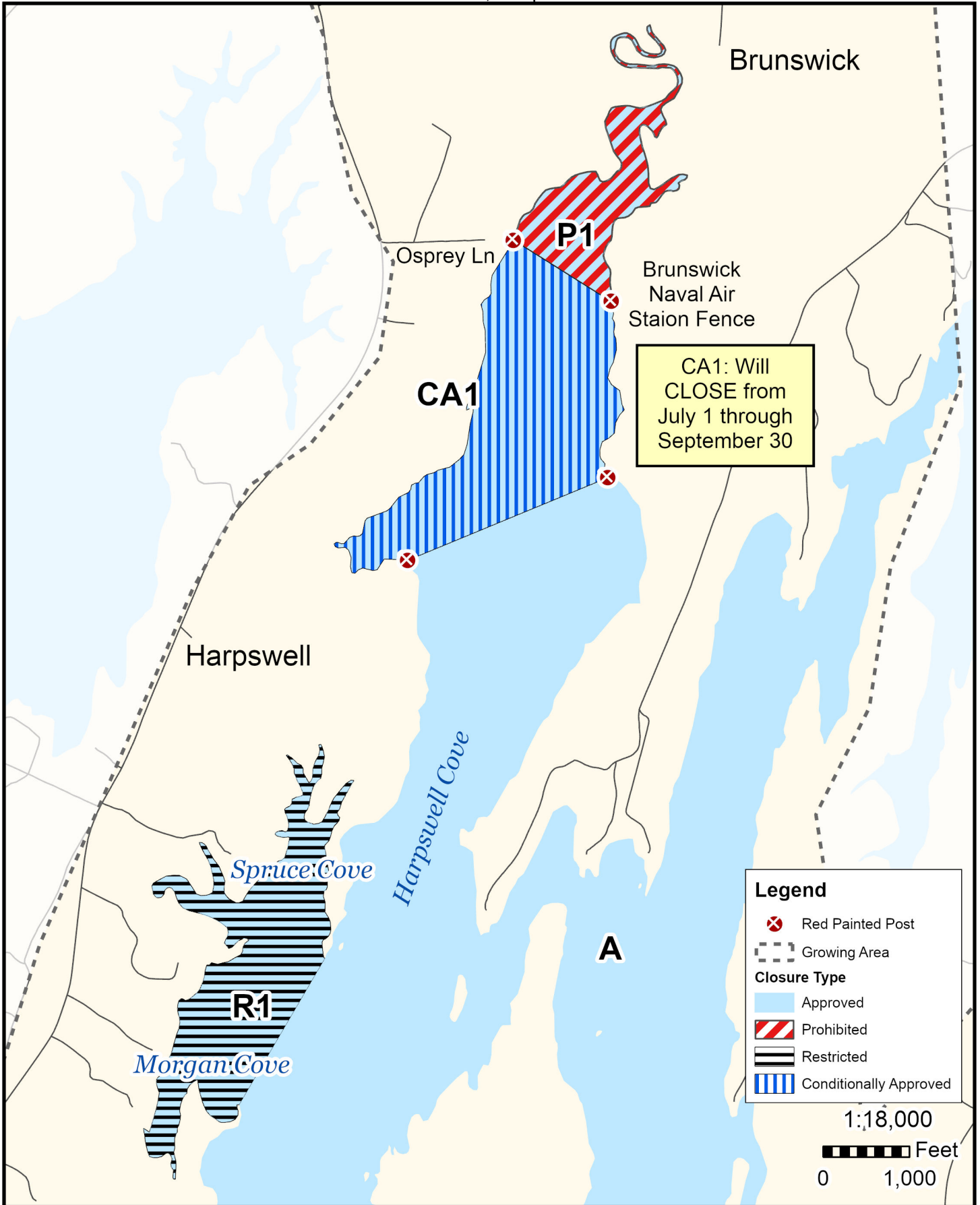


# Maine Department of Marine Resources

## Growing Area WK, Inset A

August 14, 2023

Brunswick, Harpswell



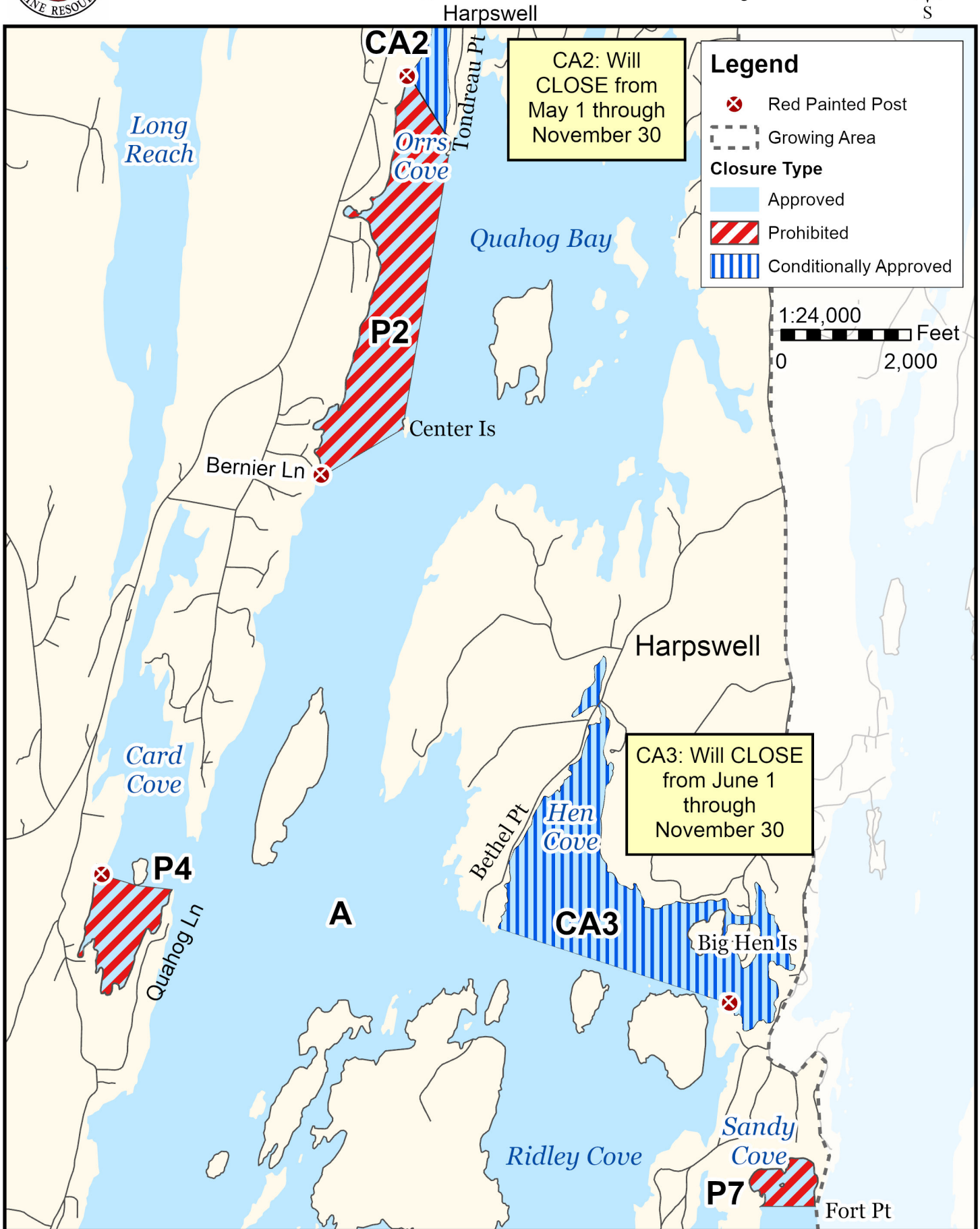
This map is provided as a courtesy. Read the provided legal notice for closure details. Closures are not shown outside of the designated growing area. Maritime navigational aids are for reference only and are not suitable for maritime navigation.



# Maine Department of Marine Resources

## Growing Area WK, Inset B

August 14, 2023



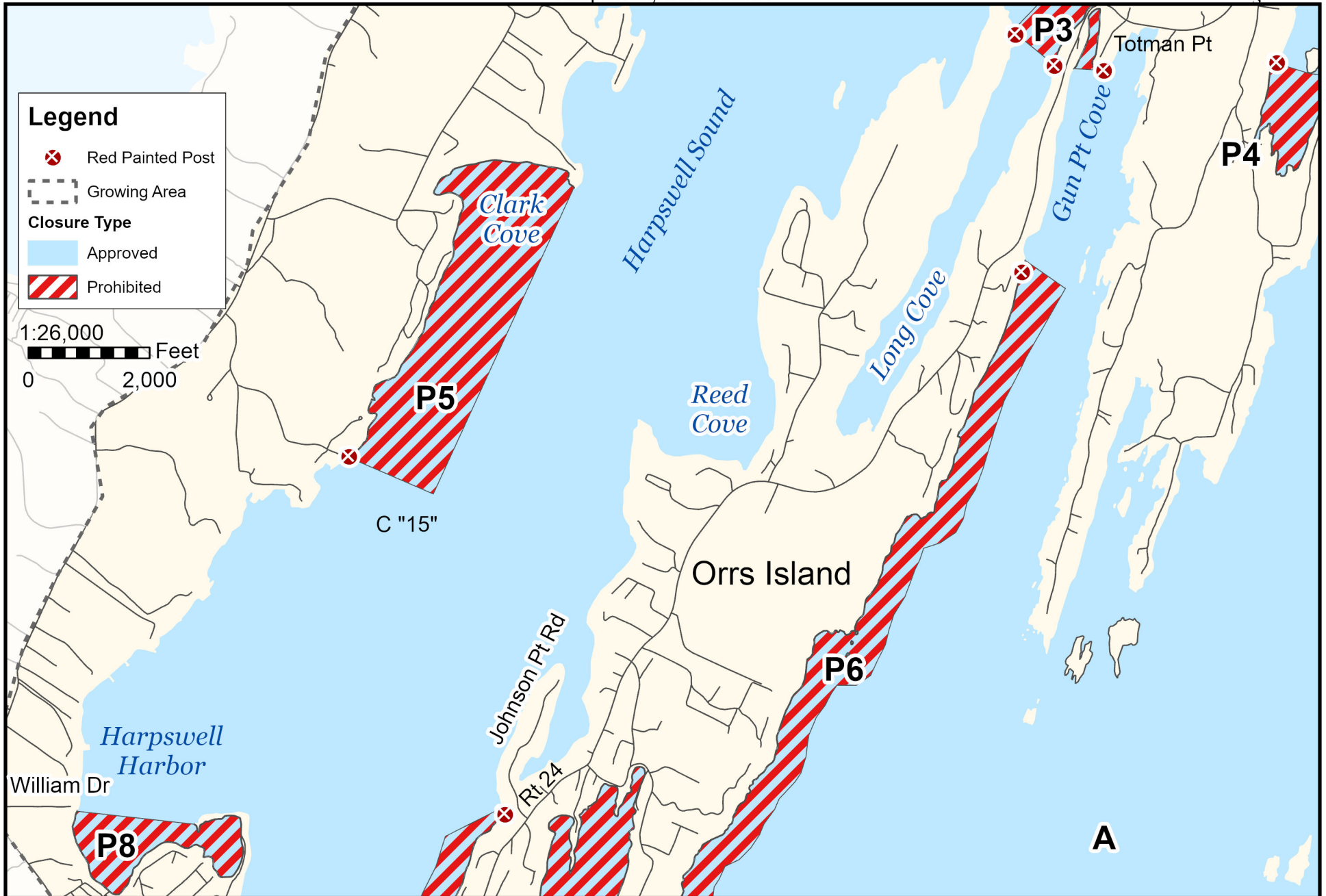
This map is provided as a courtesy. Read the provided legal notice for closure details. Closures are not shown outside of the designated growing area. Maritime navigational aids are for reference only and are not suitable for maritime navigation.

# Maine Department of Marine Resources

## Growing Area WK, Inset C

August 14, 2023

Harpowell, Orrs Island



This map is provided as a courtesy. Read the provided legal notice for closure details. Closures are not shown outside of the designated growing area. Maritime navigational aids are for reference only and are not suitable for maritime navigation.



# Maine Department of Marine Resources

## Growing Area WK, Inset D

August 14, 2023

Bailey Island



This map is provided as a courtesy. Read the provided legal notice for closure details. Closures are not shown outside of the designated growing area. Maritime navigational aids are for reference only and are not suitable for maritime navigation.